

Mining in Greater Sudbury

- Municipal Boundary
- Sudbury Basin
- Host Communities

Greater Sudbury is within the territory of the Robinson Huron Treaty of 1850, and the traditional territory of Atikameksheng Anishnawbek and Wahnapitae First Nation.

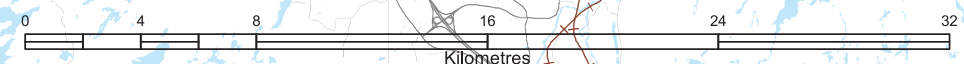
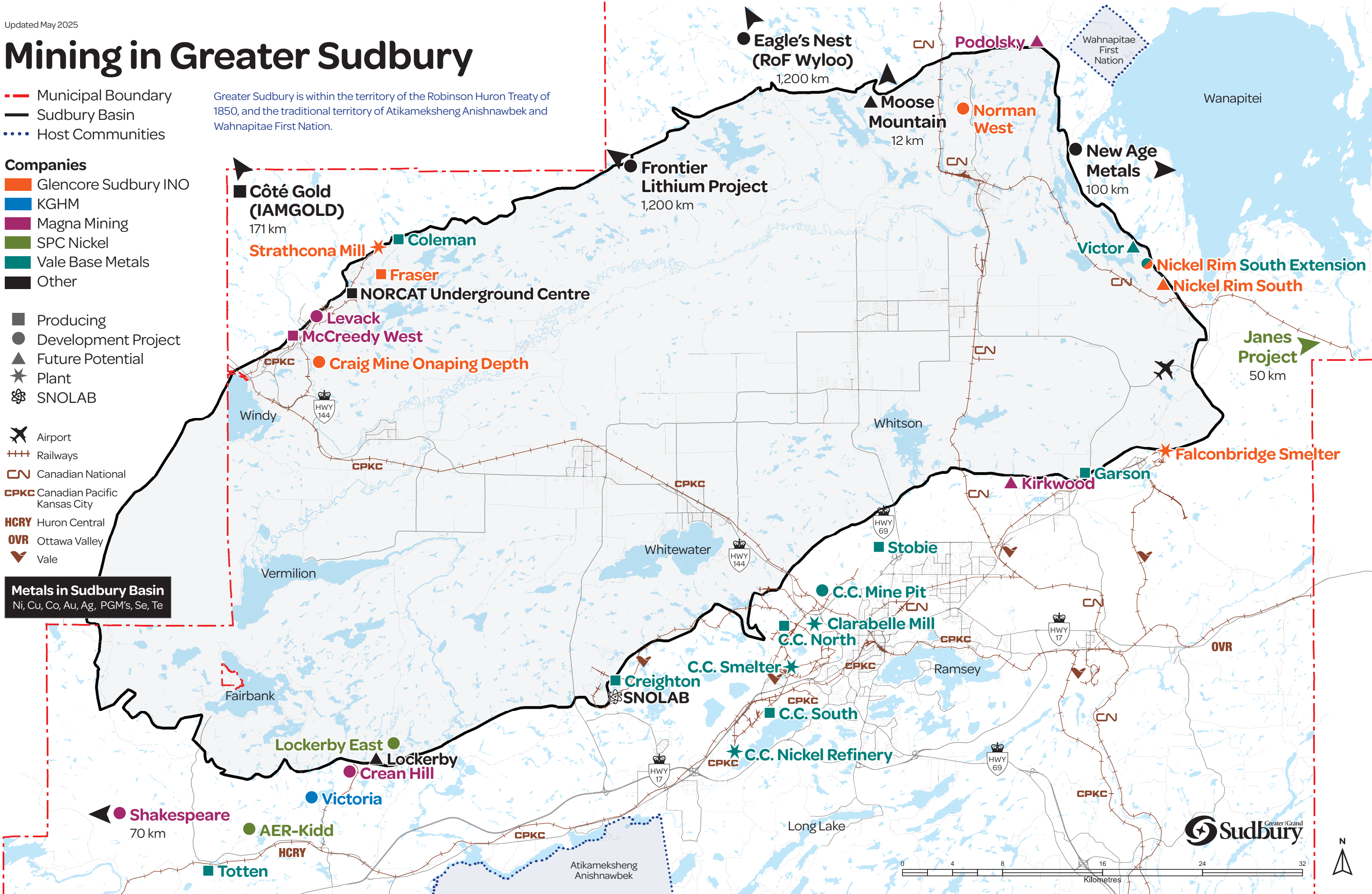
Companies

- Glencore Sudbury INO
- KGHM
- Magna Mining
- SPC Nickel
- Vale Base Metals
- Other

- Producing
- Development Project
- Future Potential
- Plant
- SNOLAB

- Airport
- Railways
- Canadian National
- CPKC Canadian Pacific Kansas City
- HCRY Huron Central
- OVR Ottawa Valley
- Vale


Metals in Sudbury Basin
Ni, Cu, Co, Au, Ag, PGM's, Se, Te



Greater Sudbury at a Glance



#1 largest city by land mass in Ontario, and second largest in Canada	\$56,315 4 th highest per capita GDP in Ontario	179,965 population <small>(Stats Can 2023 Estimate)</small>	\$9.7 billion 10 th highest GDP in Ontario	300+ lakes
150+ locally owned and operated unique restaurants, shops, attractions	4 provincial parks within a 1.5 hour drive	177+ km of non-motorized trails	1,400+ hectares of parkland	Top 40 Research Hospital in Canada
3.5 hour drive to Toronto (HWY 69/400) or Sault Ste. Marie (HWY 17)	2 provincial parks within city limits	37% Bilingual	50 minute flight to Toronto	5 post-secondary schools



300+

mining supply and service companies



>50%

gross output of Ontario mining



14,000+

employed in mining supply and services sector



5,500+

employed in mining and processing



20+ billion kilograms

of nickel produced



15+ billion kilograms

of copper produced



2+ billion grams

of platinum, palladium and gold produced